

GCSE

GEOGRAPHY

Paper 2 Challenges in the Human Environment

Insert

This insert contains the key for the 1:50 000 Ordnance Survey map extract Figure 5.

OS map extract key for use with Figure 5

ROADS AND PATHS

	Service area		Junction number		Elevated
	M1		Dual carriageway		Footbridge
	Unfenced		Road under construction		Secondary road
	A 470		Narrow road with passing places		Road generally more than 4m wide
	A 493		Road generally less than 4m wide		Path / Other road, drive or track
	B 4518		Gradient: steeper than 20% (1 in 5), 14% to 20% (1 in 7 to 1 in 5)		Gates, Road tunnel
	A 855		Ferry (passenger)		Ferry (vehicle)
	Bridge				
	B 885				

Not necessarily rights of way

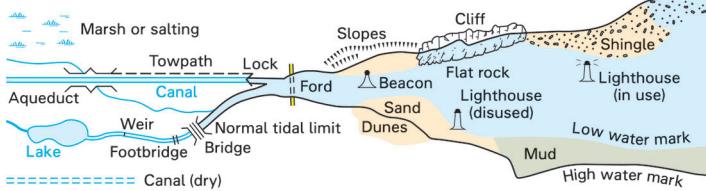
TOURIST INFORMATION

	Camp site / caravan site
	Garden/aboretum
	Golf course or links
	Information centre (all year / seasonal)
	Nature reserve
	Parking, Park and ride (all year / seasonal)
	Picnic site
	Recreation / leisure / sports centre
	Selected places of tourist interest
	Phone, public / emergency
	Viewpoint
	Visitor centre
	Walks / Trails
	World Heritage site or area
	Youth hostel

RAILWAYS

	Track multiple or single		Bridges, footbridge
	Track under construction		Level crossing
	Siding		Viaduct, embankment
	Tunnel, cuttings		Station, (a) principal
	Narrow gauge, tramway or light rail system		Light rail station

WATER FEATURES



HEIGHTS

	Contours are at 10 metres vertical interval
	Heights are to the nearest metre above mean sea level

Where two heights are shown, the first is the height of the natural ground in the location of the triangulation pillar, and the second (in brackets) to a separate point which is the natural summit.

ROCK FEATURES



PUBLIC RIGHTS OF WAY

	Footpath
	Bridleway
	Restricted byway (not for use by mechanically propelled vehicles)
	Byway open to all traffic

The symbols show the defined route so far as the scale of mapping will allow.

The representation on this map of any other road, track or path is no evidence of the existence of a right of way. Not shown on maps of Scotland

Danger Area Firing and Test Ranges in the area. Danger! Observe warning notices.





OTHER PUBLIC ACCESS

	Other route with public access (not normally shown in urban areas). Alignments are based on the best information available. These routes are not shown on maps of Scotland.
	On-road cycle route
	Traffic-free cycle route
	National Cycle Network number
	Regional Cycle Network number
	National Trail, Scotland's Great Trails, European Long Distance Path and selected Recreational Routes





LAND FEATURES

	Electricity transmission line (pylons shown at standard spacing)
	Pipe line (arrow indicates direction of flow)
	Buildings
	Important building (selected)
	Bus or coach station
	Place of worship
	Glass structure
	Heliport
	Triangulation pillar
	Mast
	Wind pump, Wind turbine
	Windmill with or without sails
	Graticule intersection at 5' intervals
	Cutting, embankment
	Landfill site or slag/spoil heap
	Coniferous wood
	Non-coniferous wood
	Mixed wood
	Orchard
	Park or ornamental ground
	Access land (symbols indicate owner or agency - see below)
	Forestry and Land Scotland, Forestry England
	Natural Resources Wales
	National Trust; always open, limited access - observe local signs
	National Trust for Scotland; always open, limited access - observe local signs

BOUNDARIES

	National
	District
	County, Unitary Authority, Metropolitan District or London Borough
	National Park

ANTIQUITIES

	Site of antiquity
	Site of Battle (with date)
	Visible earthwork
VILLA	Roman
	Non-Roman

ABBREVIATIONS

Br	Bridge	MS	Milestone
Cemy	Cemetery	Mus	Museum
CG	Cattle grid	P	Post office
CH	Clubhouse	PC	Public convenience (in rural areas)
Fm	Farm	PH	Public house
Hospl	Hospital	Sch	School
Ho	House	TH	Town Hall, Guildhall or equivalent
MP	Milepost	Univ	University

There is no resource material printed on this page

Copyright information

For confidentiality purposes, all acknowledgements of third-party copyright material are published in a separate booklet. This booklet is published after each live examination series and is available for free download from www.aqa.org.uk.

Map extracts and key reproduced by permission of Ordnance Survey on behalf of HMSO. © Crown copyright 2023. All rights reserved.
Ordnance Survey Licence number 100041328.

Permission to reproduce all copyright material has been applied for. In some cases, efforts to contact copyright-holders may have been unsuccessful and AQA will be happy to rectify any omissions of acknowledgements. If you have any queries please contact the Copyright Team.

Copyright © 2023 AQA and its licensors. All rights reserved.

